



deegree api package structure

Bonn, May 31th 2006

lat/lon GmbH

Aennchenstr. 19
53177 Bonn
Germany
Tel ++49 - 228 - 184 96-0
Fax ++49 - 228 - 184 96-29
info@lat-lon.de
www.lat-lon.de

Dept. of Geography
Bonn University
Meckenheimer Allee 166
53115 Bonn
Tel. ++49 - 228 - 73-2098

- tools**
- + datastore
 - + legend
 - + raster
 - + security
 - + shape
 - + srs

- security**
- + GeneralSecurityException
 - + SecurityConfigurationException
 - + UnauthorizedException
 - + drm
 - + owsproxy
 - + owsrequestvalidator
 - + session

- portal**
- + PortalException
 - + Util
 - + Constants
 - + common
 - + context
 - + portlet
 - + standard
 - + wac

- owscommon**
- + OWSCommonCapabilities
 - + OWSCommonCapabilitiesDocument
 - + OWSDomainType
 - + OWSMetadata
 - + XMLFactory
 - + com110

- ogcwebservices**
- + AbstractOGCWebServiceRequest
 - + CurrentUpdateSequenceException
 - + DefaultOGCWebServiceResponse
 - + EchoRequest
 - + ExceptionDocument
 - + ExceptionFormat
 - + ExceptionReport
 - + InconsistentRequestException
 - + InvalidParameterValueException
 - + InvalidUpdateSequenceException
 - + LonLatEnvelope
 - + MetadataLink
 - + MetadataType
 - + MissingParameterValueException
 - + NoApplicableCodeException
 - + OGCRequestFactory
 - + OGCServiceTypes
 - + OGCWebServiceException
 - + OperationNotSupportedException
 - + Result
 - + SupportedFormats
 - + SupportedSRSS
 - + VersionNegotiationFailedException
 - + OGCWebService
 - + OGCWebServiceRequest
 - + OGCWebServiceResponse
 - + csw
 - + gazetteer
 - + getcapabilities
 - + sos
 - + was
 - + wass
 - + wcs
 - + wfs
 - + wmps
 - + wms
 - + wps
 - + wpvs
 - + wss

- ogcbase**
- + AttributeStep
 - + BaseURL
 - + CommonNamespaces
 - + ContactAddress
 - + ContactInformation
 - + ContactPersonPrimary
 - + Description
 - + DescriptionBase
 - + ElementStep
 - + ExceptionCode
 - + GMLDocument
 - + ImageURL
 - + IndexStep
 - + InvalidGMLException
 - + InvalidSRSException
 - + OGCDocument
 - + OGCException
 - + PropertyPath
 - + PropertyPathFactory
 - + PropertyPathStep
 - + SortProperty
 - + XMLFactory

- model**
- + coverage
 - + crs
 - + feature
 - + filterencoding
 - + gridprocessing
 - + metadata
 - + proj4
 - + spatialschema
 - + table

- io**
- + DBConnectionPool
 - + DBPool
 - + DBPoolException
 - + GenericSQLIDGenerator
 - + IDGeneratorFactory
 - + IODocument
 - + JDBCConnection
 - + datastore
 - + dbaseapi
 - + ecwapi
 - + geotiff
 - + imgapi
 - + mapinfoapi
 - + oraclegeoraster
 - + quadtree
 - + rtree
 - + sdeapi
 - + shpapi
 - + util

- graphics**
- AbstractLayer
 - + BlurImage
 - + DefaultScaleBar
 - + Encoders
 - + FeatureLayer
 - + LazyRasterLayer
 - + MapFactory
 - + MapView
 - + RasterLayer
 - + RenderException
 - + Theme
 - + EventController
 - + Highlighter
 - + Layer
 - + LayerEventController
 - + MapEventController
 - + ScaleBar
 - + Selector
 - + ThemeEventController
 - + displayelements
 - + legend
 - + optimizers
 - + sld
 - + transformation

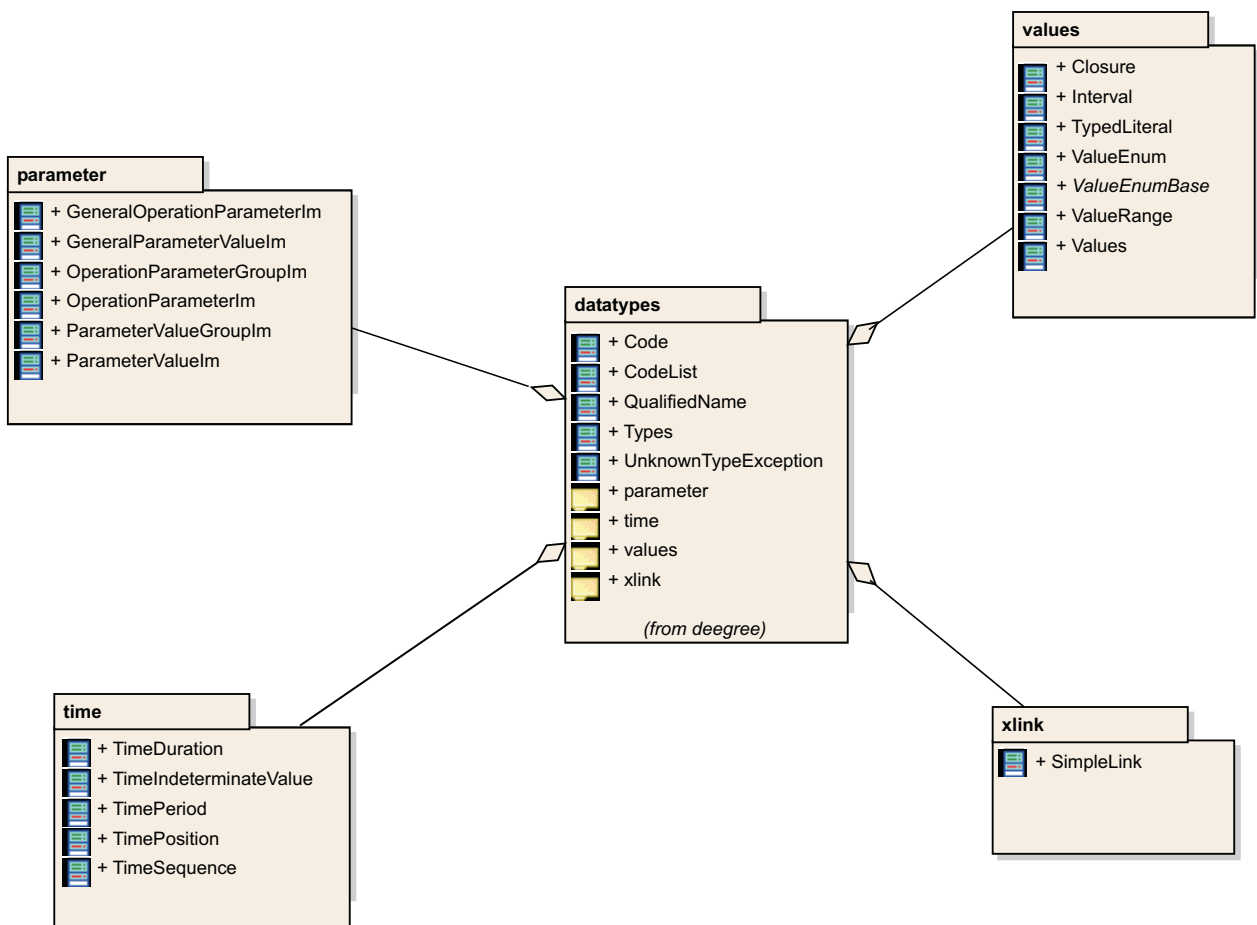
- enterprise**
- + AbstractOGCServlet
 - + DeegreeParams
 - + Proxy
 - + ServiceException
 - + WebUtil
 - + control
 - + servlet

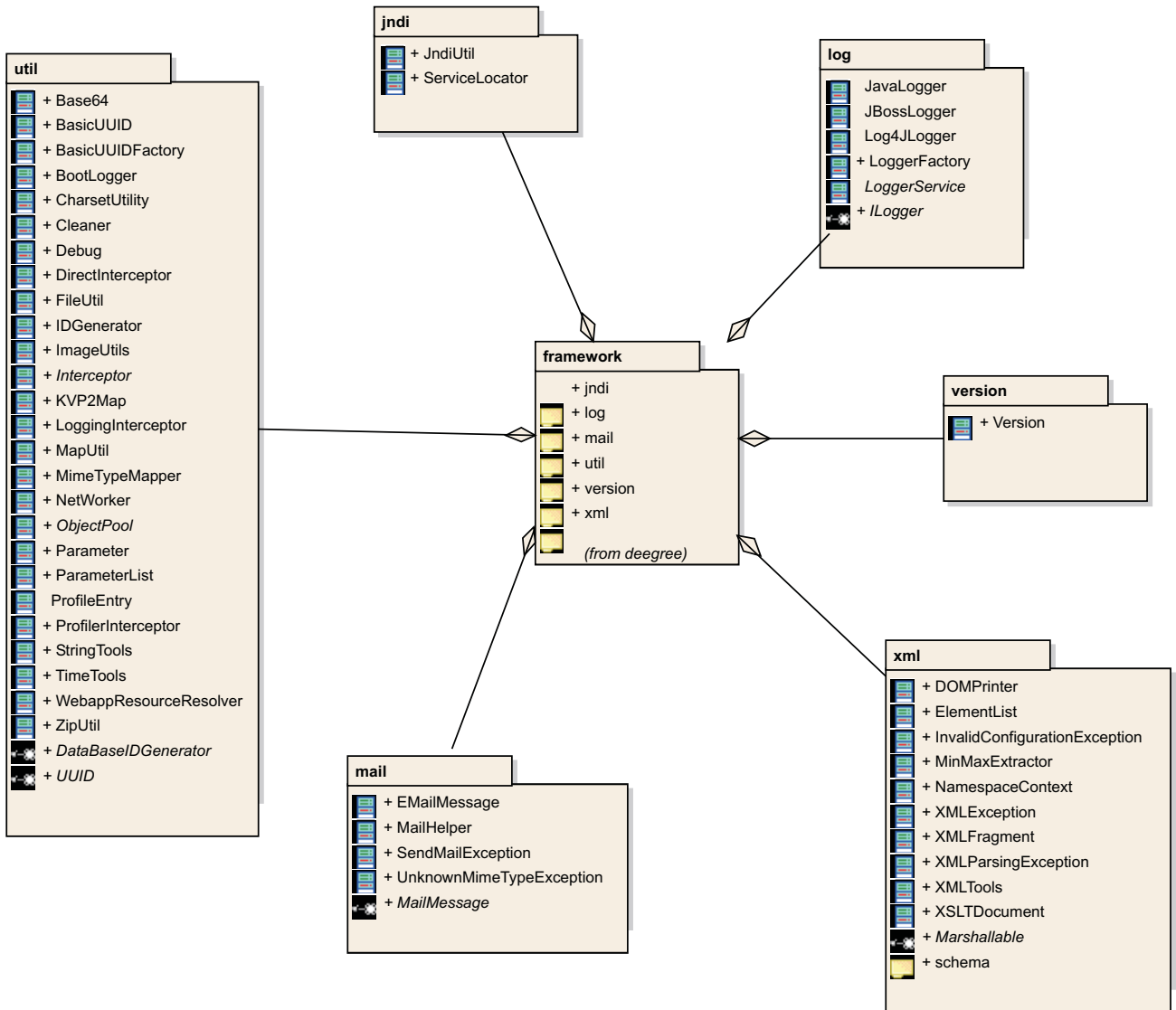
- datatypes**
- + Code
 - + CodeList
 - + QualifiedName
 - + Types
 - + UnknownTypeException
 - + parameter
 - + time
 - + values
 - + xlink

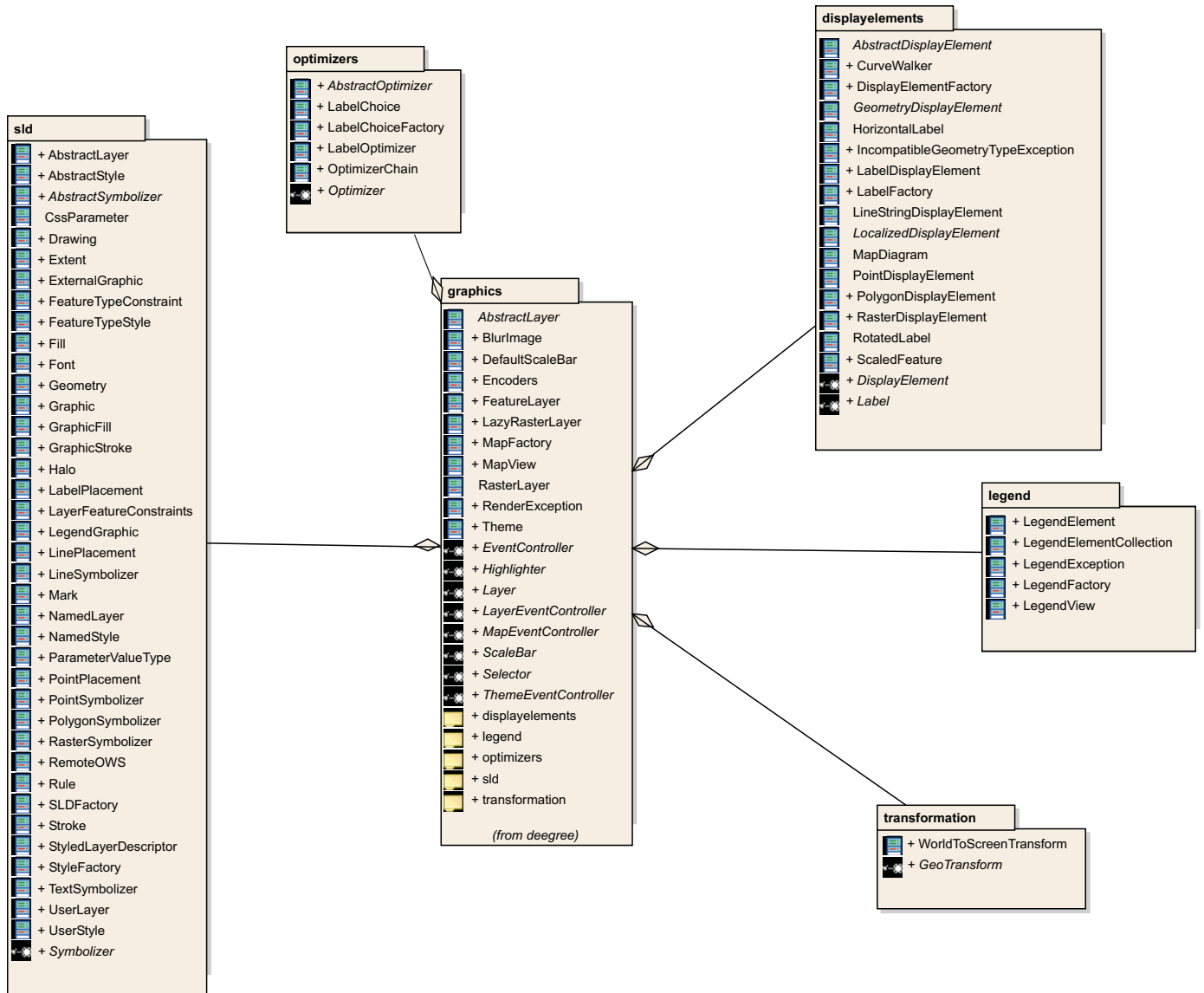
- conf**
- + services
 - + servlet

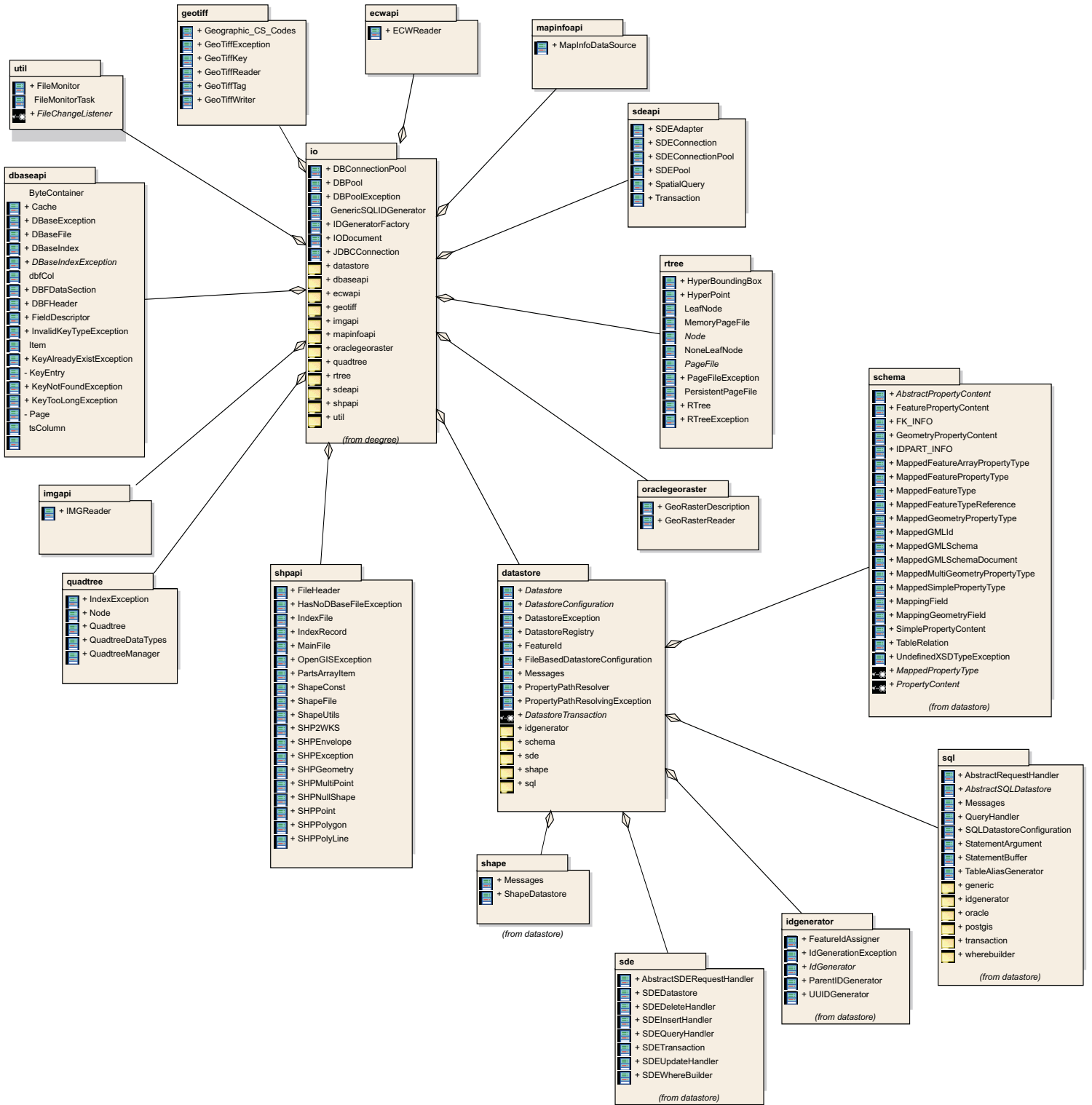
- demo**
- + DemoCRSTransform
 - + DemoMapView
 - + DemoSHPReaderWriter
 - + MyKeyListener
 - TYPE

- framework**
- + jndi
 - + log
 - + mail
 - + util
 - + version
 - + xml









org.deegree.model

